


AfriGEO

SECRETARIAT



GEO MEMBERSHIP



GEO Member States 2024

Africa.....	31
Europe.....	35
Americas.....	21
Asia/Oceania.....	23
CIS.....	6



TOTAL GEO Member State....116

Participating Organizations in Africa.....11

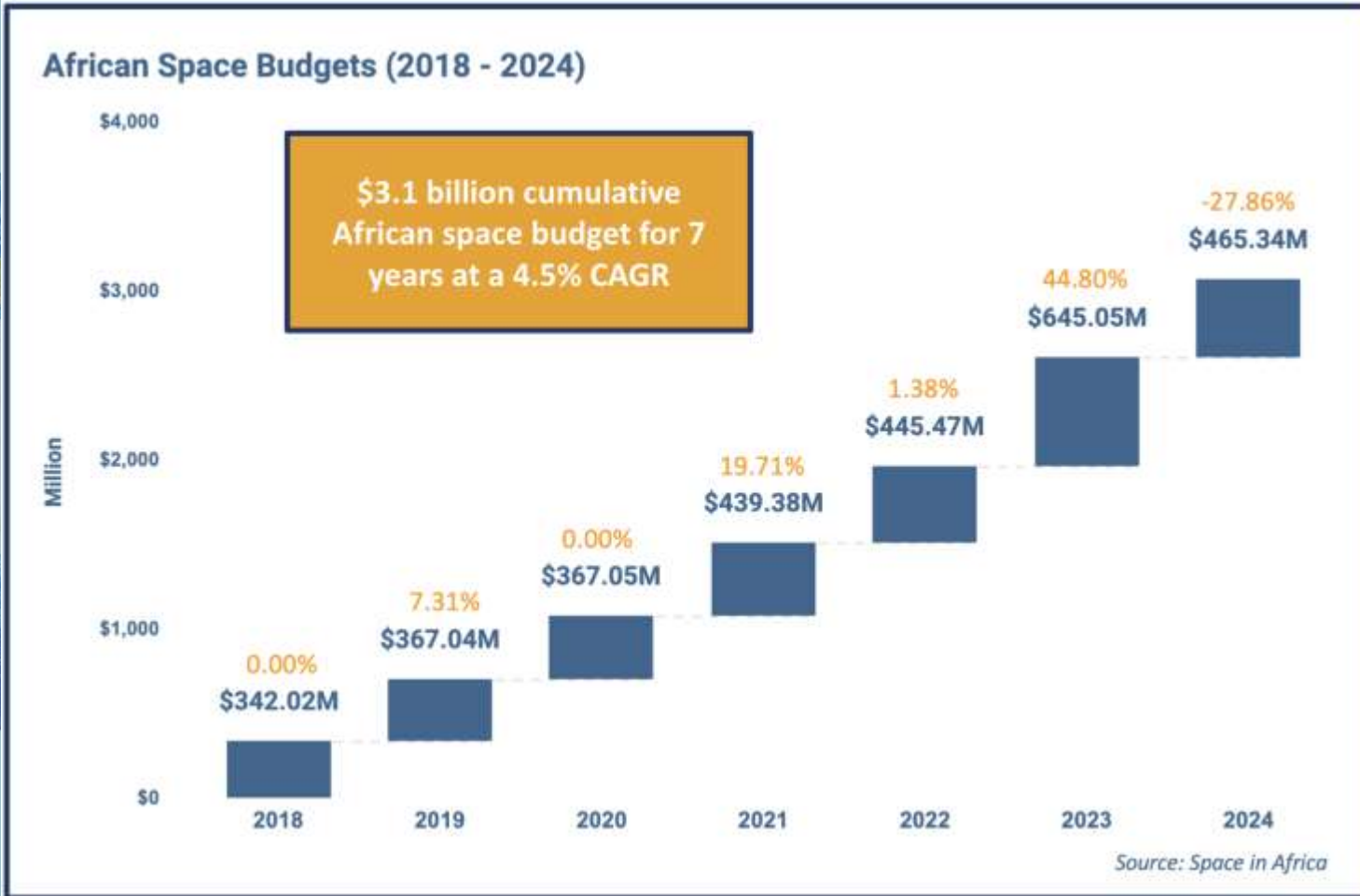
GEO Total Participating Organizations..154



PEOPLE



AFRICA SPACE BUDGET 2024




African nations budgeted USD 465.34 million for their space programmes, a 27.86% decrease from 2023's revised allocation of USD 643.13 million.

The amount consists of statutory allocations to individual national space programmes and, for the first time, contributions from the African Union to operationalize the African Space Agency.

Capacity Development

Institutional level
Individual level
Enabling Environment



Advisory Services,
Technical Exchange
programs and events-
AfriGEO symposium 2024
CoPs
Membership
Synergies among members



National GEOs
User landscape,
User needs, EO maturity
Information flow,
Existing efforts, Inventory
and solutions

**GEO empowers
anyone to use and
contribute to
Earth intelligence
to make better decisions
for people and planet.**

AfriGEO Mentorship
Initiative, Hackathons
AEOC



Data and Information Dissemination

Data infrastructure
Access and Utilization,
Principles of findability,
accessibility, interoperability,
and reusability (FAIR)



AfriGEO

SOLUTIONS BY THEMES

Video Courtesy: NASA

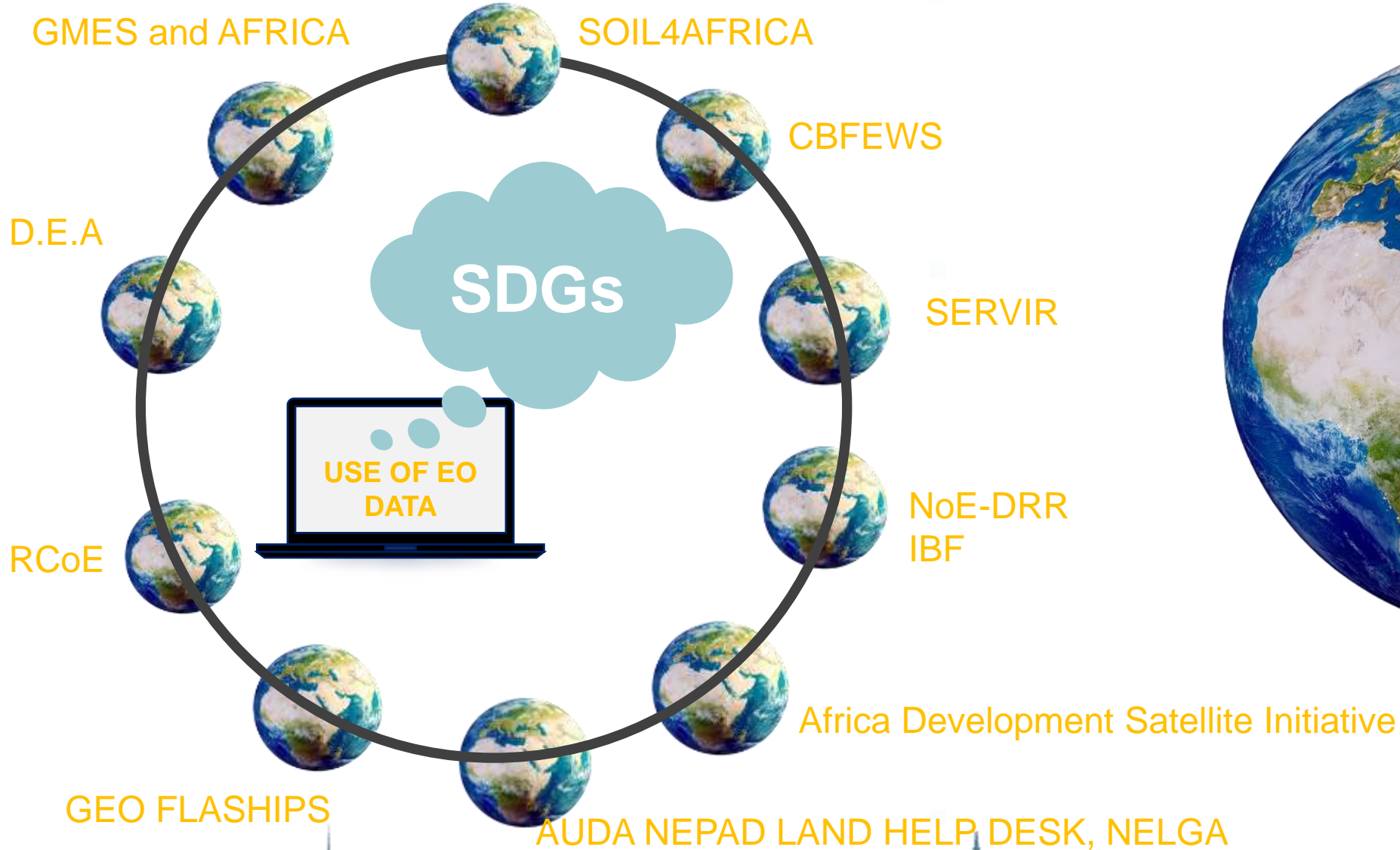
- BIODIVERSITY AND ECOSYSTEMS
- CLIMATE CHANGE
- DISASTER RISK REDUCTION
- ENERGY AND MINERAL RESOURCES
- FOOD SECURITY AND SUSTAINABLE AGRICULTURE
- SUSTAINABLE URBAN DEVELOPMENT
- WATER RESOURCES MANAGEMENT
- PUBLIC HEALTH

SDGs



Data for ALL, Service for ALL, Earth Intelligence for All

SAMPLE PROGRAMS/INITIATIVES



COLLABORATION.LEARNING.ADAPTATION

Digitization of data from analogue to digital and handling.

Digital Data Transformation



New trends in EO technology, GIS and RS.

EO Trends



Information Technology




Set ups involving GIS and RS infrastructure.

EO applications



Information generation for various application useful for resource management and monitoring.




AfriGO


8th
AfriGEO
Symposium

AfriGEO


THEME:
Earth Intelligence for Africa

 Date :12th - 15th August, 2024

 Venue: RCMRD, Nairobi, Kenya

 afrigeosecretariat@rcmrd.org

 AfriGEO

 Webpage

<https://ric2024.rcmrd.org/afrigeo-symposium>

AT A GLANCE

Session 1: National GEOs and National Priorities

Session 2: EO for Disaster Risk Reduction

Session 3: GEO to the African People

Session 4: Post 2025 GEO strategy

Session 5: Strengthening National Coordination

Session 6: Data & Infrastructure

Session 7: EO For Sustainable Land and Forest Management

Session 8: EO for Health

Session 9: Innovation Lounge and Youth Session

Session 10: EO AfriGEO fund.



“I am a firm believer in the people. If given the truth, they can be depended upon to meet any national crisis. The great point is to bring them the real facts”

Abraham Lincoln

Scan and Register for AfriGEO Symposium 2024

Reach us at : afrigeosecretariat@rcmrd.org

